

Tax Map
2

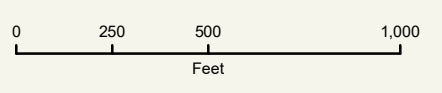
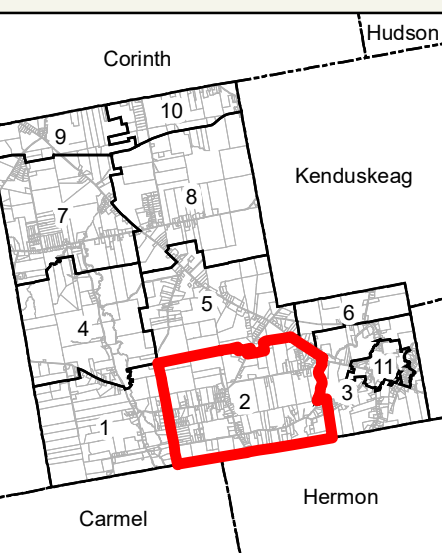
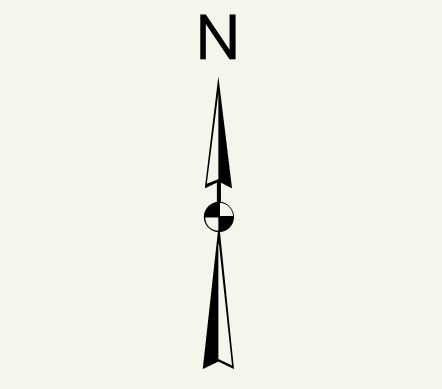
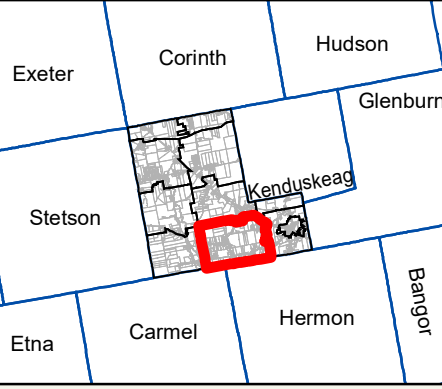


LEVANT
MAINE

LEGEND

- PROPERTY LINE
- OLD PROPERTY LINE
- PUBLIC RIGHT-OF-WAY
- PRIVATE RIGHT-OF-WAY
- CITY/TOWN LIMIT
- EASEMENT
- HYDROLOGY
- WETLAND
- PARCEL NUMBER
- DISJOINTED PARCEL
- DIMENSION
- SURVEY LOT NUMBER

THIS MAP IS PREPARED FOR THE INVENTORY OF REAL PROPERTY WITHIN TOWN OF LEVANT AND IS COMPILED FROM TAX MAPS, ORTHOPHOTOGRAPHY AND OTHER PUBLIC RECORDS AND DATA. USERS OF THIS TAX MAP ARE HEREBY NOTIFIED THAT THE AFOREMENTIONED PUBLIC PRIMARY INFORMATION SOURCES SHOULD BE CONSULTED FOR VERIFICATION OF THE INFORMATION CONTAINED ON THIS MAP. THE TOWN OF LEVANT AND ITS MAPPING CONTRACTORS ASSUME NO LEGAL RESPONSIBILITY FOR THE INFORMATION CONTAINED HEREIN.



Completion Date : 4/1/2006

Date of Revisions:
April 1, 2010
April 1, 2011
April 1, 2012
April 1, 2014
April 1, 2015
April 1, 2018
April 1, 2019