


## Tax Map 11

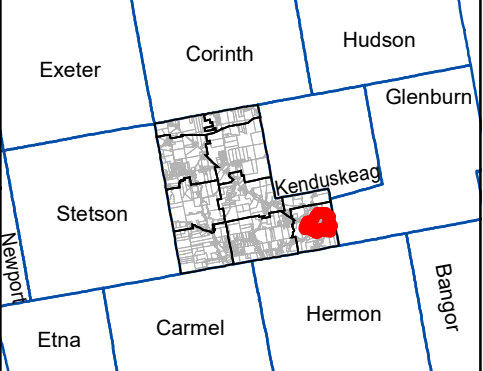
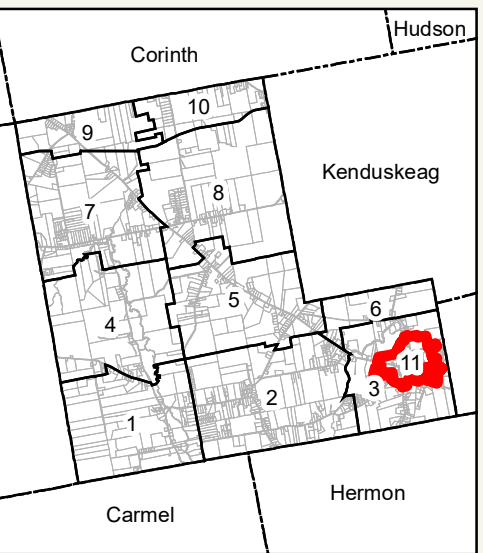



**LEVANT**  
MAINE

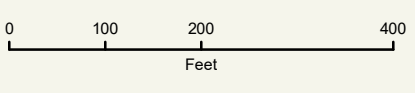
### LEGEND

	PROPERTY LINE
	OLD PROPERTY LINE
	PUBLIC RIGHT-OF-WAY
	PRIVATE RIGHT-OF-WAY
	CITY/TOWN LIMIT
	EASEMENT
	HYDROLOGY
	WETLAND
3	PARCEL NUMBER
3	DISJOINTED PARCEL
100	DIMENSION
(1)	SURVEY LOT NUMBER

THIS MAP IS PREPARED FOR THE INVENTORY OF REAL PROPERTY WITHIN TOWN OF LEVANT AND IS COMPILED FROM TAX MAPS, ORTHOPHOTOGRAPHY AND OTHER PUBLIC RECORDS AND DATA. USERS OF THIS TAX MAP ARE HEREBY NOTIFIED THAT THE AFOREMENTIONED PUBLIC PRIMARY INFORMATION CONTAINED ON THIS MAP, THE TOWN OF LEVANT AND ITS MAPPING CONTRACTORS ASSUME NO LEGAL RESPONSIBILITY FOR THE INFORMATION CONTAINED HEREIN.






Completion Date : 4/1/2006

Date of Revisions:

April 1, 2010	_____
April 1, 2011	_____
April 1, 2012	_____
April 1, 2014	_____
April 1, 2015	_____
April 1, 2018	_____
April 1, 2019	_____



**CAI Technologies**  
Precision Mapping. Geospatial Solutions.  
Plot Date: 10/25/2019 Sheet: 11